

# 354

## Route Guide & Hazard Awareness

*PENGE, CROOKED BILLET - BIRKBECK - BECKENHAM  
FOXGROVE RD - RAVENSBOURNE - BROMLEY NORTH*



**Go** Ahead-London

# THINGS TO REMEMBER

MAKE NOTES ALONG THE WAY!

.....

.....

.....

.....

.....

.....

.....

.....

.....

.....

.....

.....

.....

.....

.....

.....

.....

.....

.....

.....

.....



NO MORE THAN 5 MINS LATE IF POSSIBLE



NO MORE THAN 2 MINS EARLY AT ANYTIME

Route 354 is a low frequency route. In terms of our performance, it is very important that you are no more than 2 minutes early at any time and when possible, no more than 5 minutes late.

**IMPORTANT:** Please do your utmost to keep your bus within this 7 minute window unless prevented by traffic or other circumstances beyond your control. A few seconds make a big difference to our performance.

# CONTENTS

## **FULL ROUTE 354 MAP**

Between Penge,  
Crooked Billet  
and Beckenham  
Road.

**3**

## **FULL ROUTE 354 MAP**

Between  
Beckenham and  
Ravensbourne  
Station.

**4**

## **FULL ROUTE 354 MAP**

Between  
Ravensbourne  
Station and  
Bromley North.

**5**

## **LIGHT RUN 354 MAP**

Between Bromley  
North and  
Locksbottom.

**6**

## **RUNNING LIGHT**

To and from  
Penge, Crooked  
Billet.

**7**

## **RUNNING LIGHT**

To and from  
Bromley North.

**8**

## **IN SERVICE**

Route guide  
from Penge,  
Crooked Billet to  
Bromley North.

**9**

## **IN SERVICE**

Route guide  
from Bromley  
North to Penge,  
Crooked Billet.

**10**

## **PENGE, CROOKED BILLET**

Terminus point  
and map.

**11**

## **ANERLEY STATION**

Turning point  
and map.

**12**

## **BECKENHAM, WAR MEMORIAL**

Turning point  
and map.

**13**

## **BECKENHAM JUNCTION**

Curtailed point  
and map.

**14**

## **BROMLEY NORTH STATION**

Terminus point  
and map.

**15**

## **CHANGEOVER POINT AND HAZARDS**

Hazards to be  
aware of through  
the route.

**16**

## **LOCAL HAZARDS**

Hazards to be  
aware of and  
other points to  
note.

**17**

## **LOCAL HAZARDS**

Hazards to be  
aware of and  
other points to  
note.

**18**

## **AT THE GARAGE**

General  
information and  
safety at the  
garage.

**19**

## **CODES & PROCEDURES**

Facility codes,  
curtailment abrv  
& emergency radio  
procedure.

**20**

## **THINGS TO REMEMBER**

Make notes along  
the way.

**21**




## **THINGS TO REMEMBER**

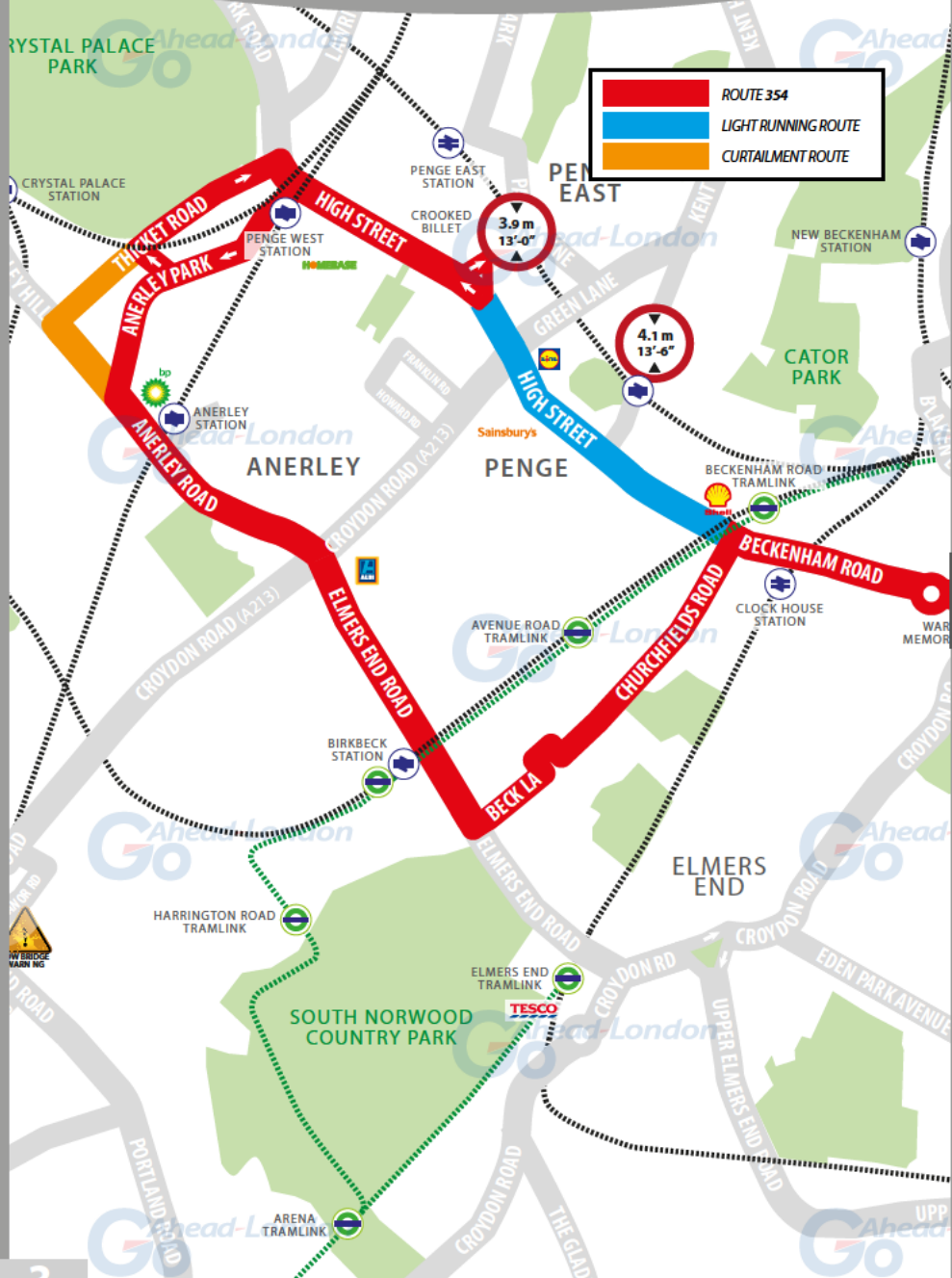
Make notes along  
the way.

**22**

# LIGHT RUN MAP

PENGE, CROOKED BILLET TO BECKENHAM ROAD

	ROUTE 354
	LIGHT RUNNING ROUTE
	CURTALMENT ROUTE

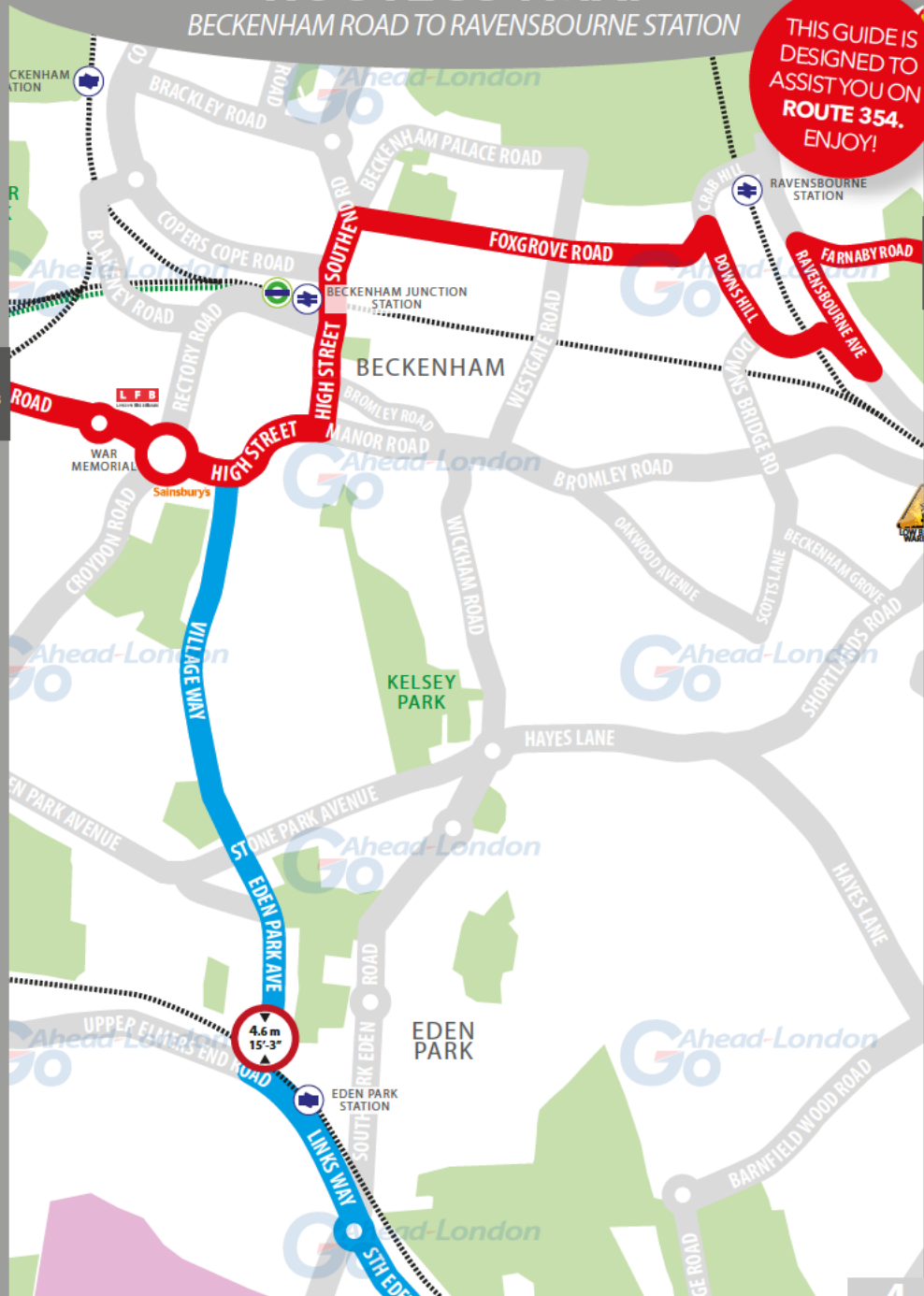


GO TO PAGE 4

# ROUTE 354 MAP

BECKENHAM ROAD TO RAVENSBOURNE STATION

THIS GUIDE IS  
DESIGNED TO  
ASSIST YOU ON  
**ROUTE 354.**  
ENJOY!

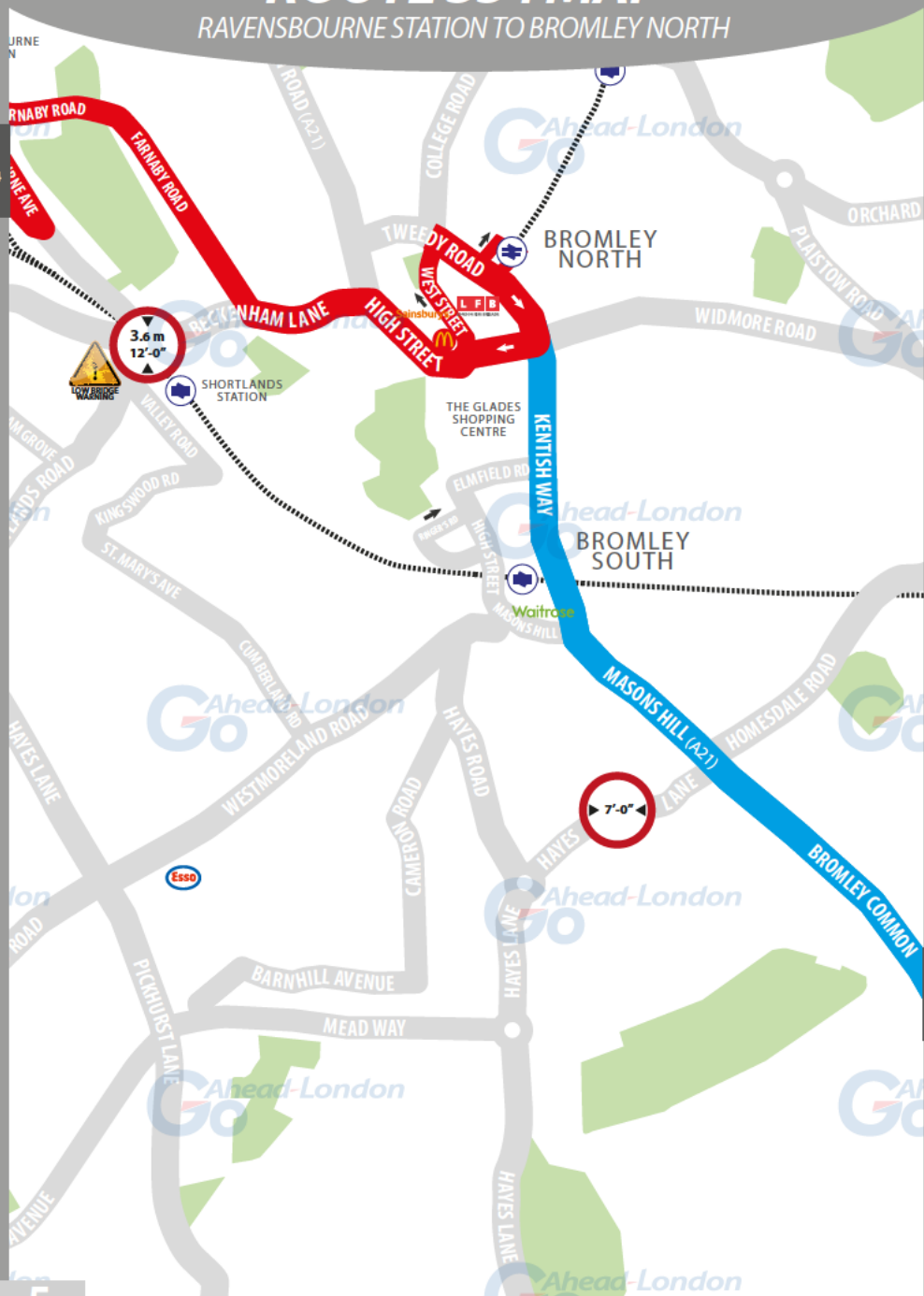


GO TO  
PAGE 3

GO TO  
PAGE 5

# ROUTE 354 MAP

RAVENSBORNE STATION TO BROMLEY NORTH



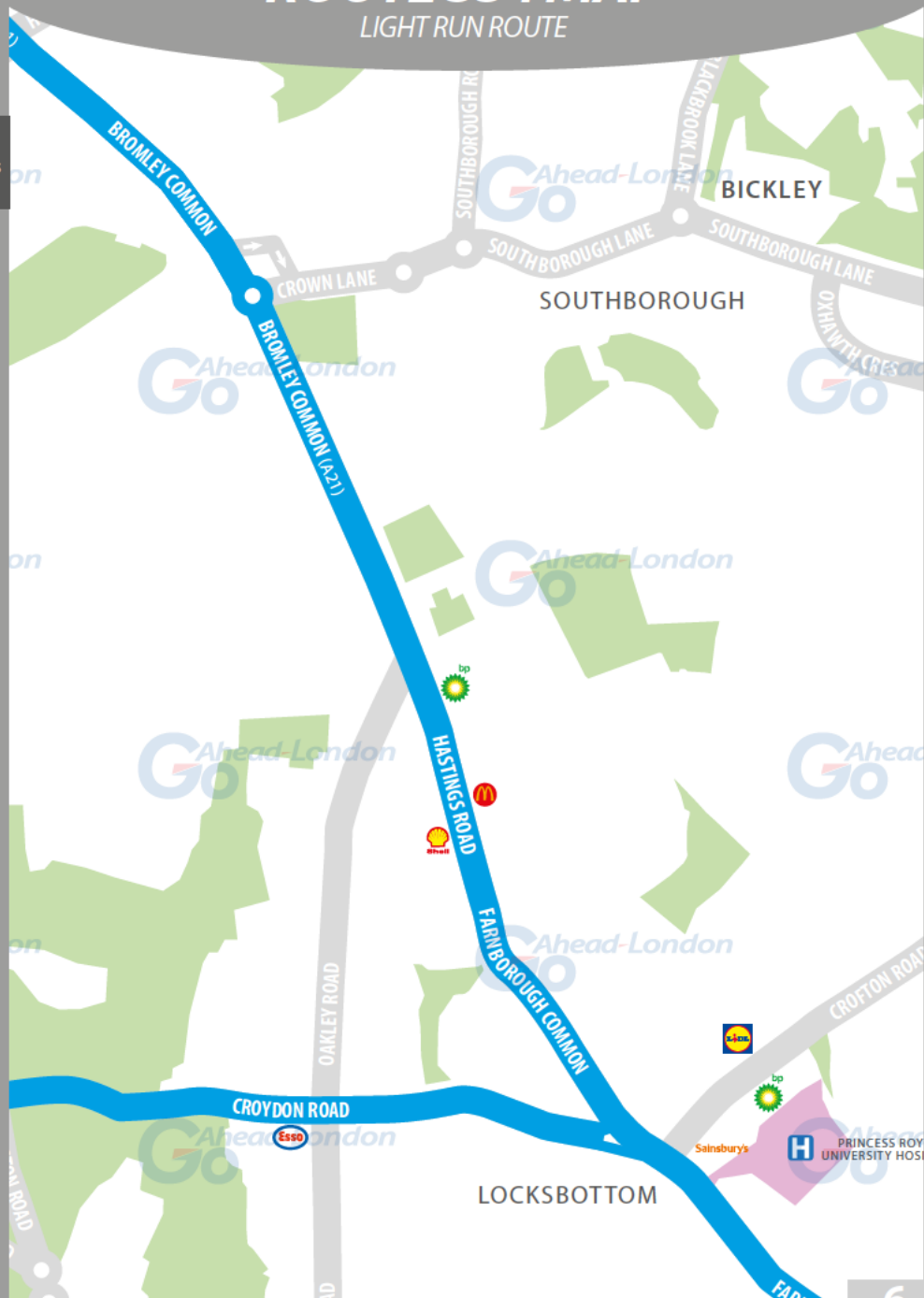
GO TO PAGE 4

GO TO PAGE 6

# ROUTE 354 MAP

LIGHT RUN ROUTE

GO TO  
PAGES





# RUNNING LIGHT

RUNNING OUT OF SERVICE

**IMPORTANT**  
LOG OFF IBUS  
IMMEDIATELY  
IF RUNNING  
LIGHT

## TO PENGE, CROOKED BILLET:

- From **Orpington garage**, turn left onto Farnborough Hill **B2158**
- At roundabout, take 3rd exit onto Farnborough Way **A21**
- At roundabout, take 1st exit onto Farnborough Way **A21**
- Continue ahead onto Farnborough Common (*past Princess Royal Hospital*) **A21**
- At traffic light, turn left onto Croydon Road **A232**
- At Coney Hall roundabout, take 2nd exit onto Glebe Way **A232**
- At traffic light, turn right onto Station Road **A214**
- At traffic light, continue onto Beckenham Rd and onto South Eden Park Rd **A214**
- At roundabout, take 2nd exit onto Links Way **A214**
- Continue ahead onto Upper Elmers End Road (*Eden Park Station on right*) **A214**
- Turn right onto Eden Park Avenue and continue ahead onto Village Way
- At junction, turn left onto High Street [Beckenham] **A222**
- At War Memorial roundabout, take 2nd exit onto Beckenham Road **A234**
- At roundabout, take 2nd exit onto Beckenham Road **A234**
- Continue ahead onto Beckenham Road (*past Clock House Station on the left*)
- Continue ahead onto High Street (*past Lidl on the right*)
- At traffic light, continue on High Street and turn right onto Penge Lane to **stand**

## FROM PENGE, CROOKED BILLET:

- At **stand**, continue ahead and turn left onto High Street [Penge] **A234**
- Continue ahead onto Beckenham Road (*past Clock House Station on the right*)
- At roundabout, take 2nd exit onto Beckenham Road **A234**
- At War Memorial roundabout, take 2nd exit onto High St [Beckenham] **A222**
- Turn right onto Village Way and continue ahead onto Eden Park Avenue
- At junction, turn left onto Upper Elmers End Road **A214**
- Continue ahead onto Links Way (*past Eden Park Station on the left*) **A214**
- At roundabout, take 2nd exit onto South Eden Park Road **A214**
- Continue ahead onto Beckenham Road
- At traffic light, continue ahead onto Station Road **A214**
- At traffic light, turn left onto Glebe Way **A232**
- At Coney Hall roundabout, take 2nd exit onto Croydon Road **A232**
- At traffic light, turn right onto Farnborough Common **A21**
- Follow local directions on A21 to **Orpington garage**



# RUNNING LIGHT

RUNNING OUT OF SERVICE

**IMPORTANT**  
LOG OFF IBUS  
IMMEDIATELY  
IF RUNNING  
LIGHT

## TO BROMLEY NORTH STATION:

- From **Orpington garage**, turn left onto Farnborough Hill **B2158**
- At roundabout, take 3rd exit onto Farnborough Way **A21**
- At roundabout, take 1st exit onto Farnborough Way **A21**
- Continue ahead onto Farnborough Common **A21**
- Continue ahead past Princess Royal University Hospital **A21**
- Continue ahead onto Hastings Road **A21**
- Continue ahead onto Bromley Common **A21**
- At roundabout, take 1st exit onto Bromley Common **A21**
- Continue ahead onto Masons Hill **A21**
- At traffic light, continue ahead onto Kentish Way **A21**
- At traffic light, continue ahead onto Tweedy Road **A21**
- Turn right onto Mitchell Way and follow road to the right
- Turn left onto Northside Road and Bromley North Bus Terminus to **stand**

## FROM BROMLEY NORTH STATION:

- At **stand**, continue ahead onto Northside Road
- Turn left onto Tweedy Road **A21**
- At traffic light, continue ahead onto Kentish Way **A21**
- At traffic light, continue ahead onto Masons Hill **A21**
- Continue ahead onto Bromley Common **A21**
- At roundabout, take 2nd exit onto Bromley Common **A21**
- Continue ahead onto Hastings Road **A21**
- Continue ahead onto Farnborough Common **A21**
- Continue ahead past Princess Royal University Hospital **A21**
- Continue ahead onto Farnborough Way **A21**
- At roundabout, take 1st exit onto Farnborough Way **A21**
- At roundabout, take 1st exit onto Farnborough Hill **B2158**
- Turn right into **Orpington garage**

# ROUTE DIRECTIONS

RUNNING IN SERVICE

NEVER  
DIVERT OFF  
LINE OF ROUTE  
UNLESS ADVISED  
BY IBUS

## TO PENGE, CROOKED BILLET:

- At **stand**, continue ahead onto Mitchell Way
- Take slip road onto 'bus only' area and serve 1st stop
- Continue ahead onto Tweedy Road **A21**
- At traffic light, turn right onto Widmore Road **A222**
- Continue ahead onto Market Square **A222**
- Continue ahead onto High Street **A222**
- At traffic light, turn left Beckenham Lane **A222**
- Turn right onto Farnaby Road
- At junction, turn left onto Ravensbourne Avenue
- Turn right onto Downs Hill
- At junction, turn left onto Foxgrove Road
- At junction, turn left onto Southend Road **A2015**
- At traffic light, continue ahead onto High Street (*past Beckenham Junction Stn*)
- At traffic light, turn right onto High Street [Beckenham] **A222**
- At War Memorial roundabout, take 2nd exit onto Beckenham Road **A234**
- At roundabout, take 2nd exit onto Beckenham Road **A234**
- Continue ahead onto Beckenham Road (*past Clock House Station on the left*)
- Turn left onto Churchfields Road
- Continue ahead onto Beck Lane and follow road around both bends
- At junction, turn right onto Elmers End Road **A214**
- Continue ahead on Elmers End Road (*past Birkbeck Station on the left*)
- At traffic light, continue ahead onto Anerley Road (*past Aldi on the right*)
- Turn right onto Anerley Park
- Turn left onto Anerley Park Road
- At bend, turn right onto Thicket Road (*one-way street*)
- At junction, turn right onto High Street **A234**
- Turn left onto Penge Lane
- Turn right onto High Street (Penge) northside of triangle to **stand**

# ROUTE DIRECTIONS

RUNNING IN SERVICE

IMPORTANT  
PLEASE ENSURE  
YOU USE YOUR  
RIBAS KEY ON  
EVERY TRIP

## TO BROMLEY NORTH STATION:

- At **stand**, continue ahead on High Street (Penge) north side of triangle
- At junction, turn right onto High Street (Penge) **A234**
- Turn left onto Anerley Park (*one-way street*)
- Continue ahead onto Anerley Park (*two-way street*)
- At junction, turn left onto Anerley Road **A214**
- At traffic light, continue ahead onto Elmers End Road (*past Aldi on the left*) **A214**
- Turn left onto Beck Lane and follow road around both bends
- Continue ahead onto Churchfields Road
- At junction, turn right onto Beckenham Road (*past Clock House Station*) **A234**
- At roundabout, take 2nd exit onto Beckenham Road **A234**
- At War Memorial roundabout, take 2nd exit onto High St [Beckenham] **A222**
- At traffic light, turn left onto High Street [Beckenham] **A2015**
- At traffic light, continue ahead onto Southend Road (*Beckenham Junction Stn*)
- Turn right onto Foxgrove Road
- Turn right onto Downs Hill
- At junction, turn left onto Ravensbourne Avenue
- Turn right onto Farnaby Road
- At junction, turn left onto Beckenham Lane **A222**
- At traffic light, turn right onto High Street **A222**
- Follow road left and continue ahead onto Market Square **A222**
- Turn left onto East Street (*past Sainsbury's on the left*)
- At traffic light, turn right onto Tweedy Road **A21**
- Turn left onto Mitchell Way and follow road to the right
- Turn left onto Northside Road and ahead to **stand**



BROMLEY ROAD  
CLEARANCE HEIGHT

DOUBLE DECK VEHICLES MUST  
NOT BE USED ON THIS ROAD

West of Beckenham Lane in Shortlands.

# PENGE, CROOKED BILLET

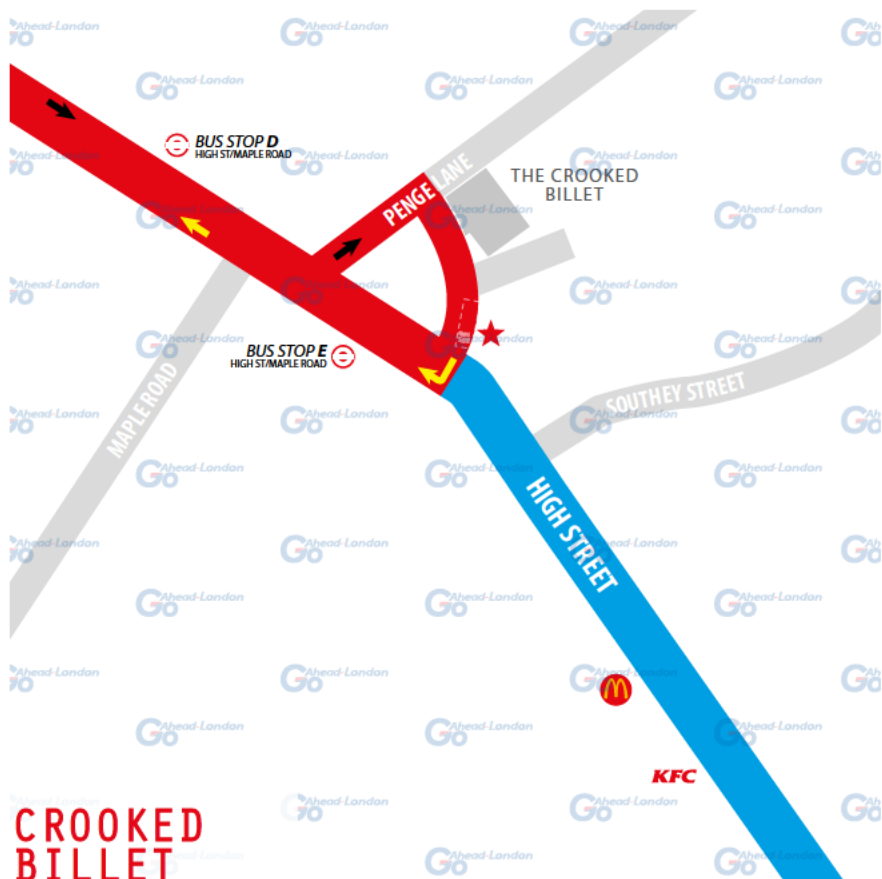
TERMINUS POINT

SWITCH THE  
ENGINE OFF  
WHILST AT THE  
STAND

**From Bromley North.** Proceed from Penge High Street via Penge Lane and Crooked Billet Slip Road to stand. Set on Penge High Street at **BUS STOP D**.

**Towards Bromley North.** Depart to Crooked Billet Slip Road to Penge High Street. Pick up on Penge High Street at **BUS STOP E**.

Public stand in two parts on north side of Penge High Street east of the island at the 'Crooked Billet' public house. **Blind display: PENGE.**



# ANERLEY STATION

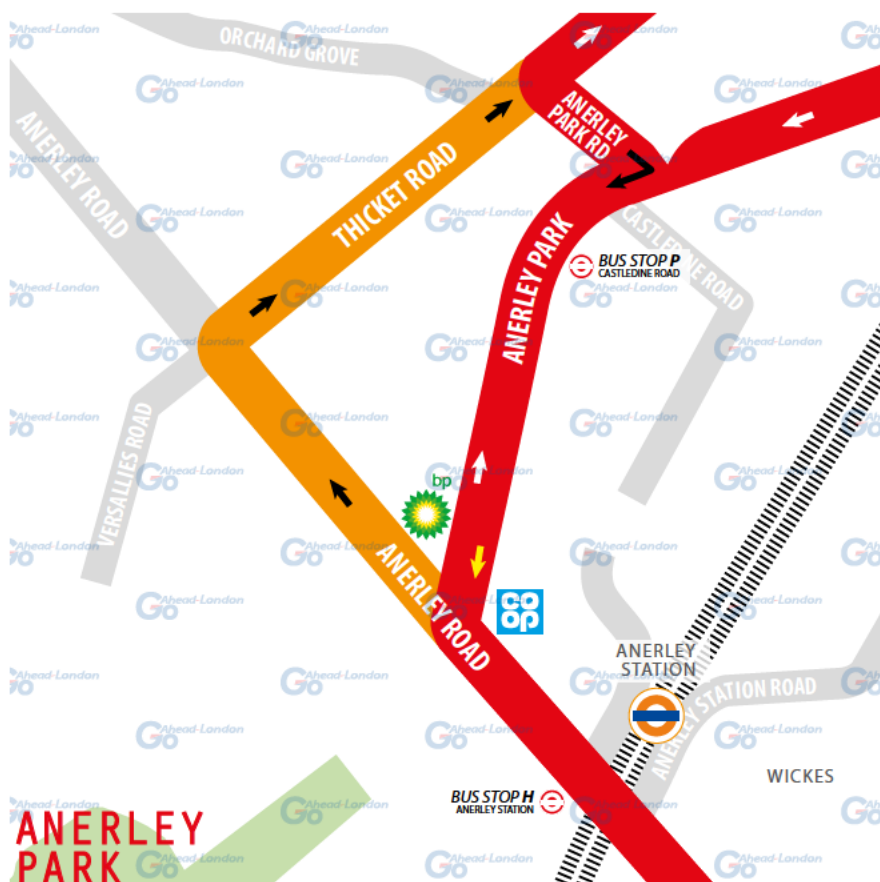
TURNING POINT

IMPORTANT  
PLEASE ENSURE  
YOU **USE YOUR**  
**RIBAS KEY ON**  
**EVERYTRIP**

**From Bromley North.** Proceed from Anerley Road via Thicket Road and Anerley Park Road. Set down on Anerley Road at **BUS STOP H.**

**Towards Bromley North.** Depart to Anerley Park.  
Pick up on Anerley Park at **BUS STOP P.**

Turning point only - buses must not stand. **Blind display: ANERLEY STATION.**



# BECKENHAM

TURNING POINT

PLEASE CHECK  
TRIP NUMBER  
ON ETM BEFORE  
DEPARTING

**From Bromley North.** Proceed from Beckenham High Street via Beckenham War Memorial (circumnavigate roundabout). Set down on Beckenham High Street at **BUS STOP R**.

**Towards Bromley North.** Depart to Beckenham High Street. Pick up on Beckenham High Street at **BUS STOP P**.

Turning point only - buses must not stand.

Blind display: **BECKENHAM, WAR MEMORIAL**



# BECKENHAM JUNCTION

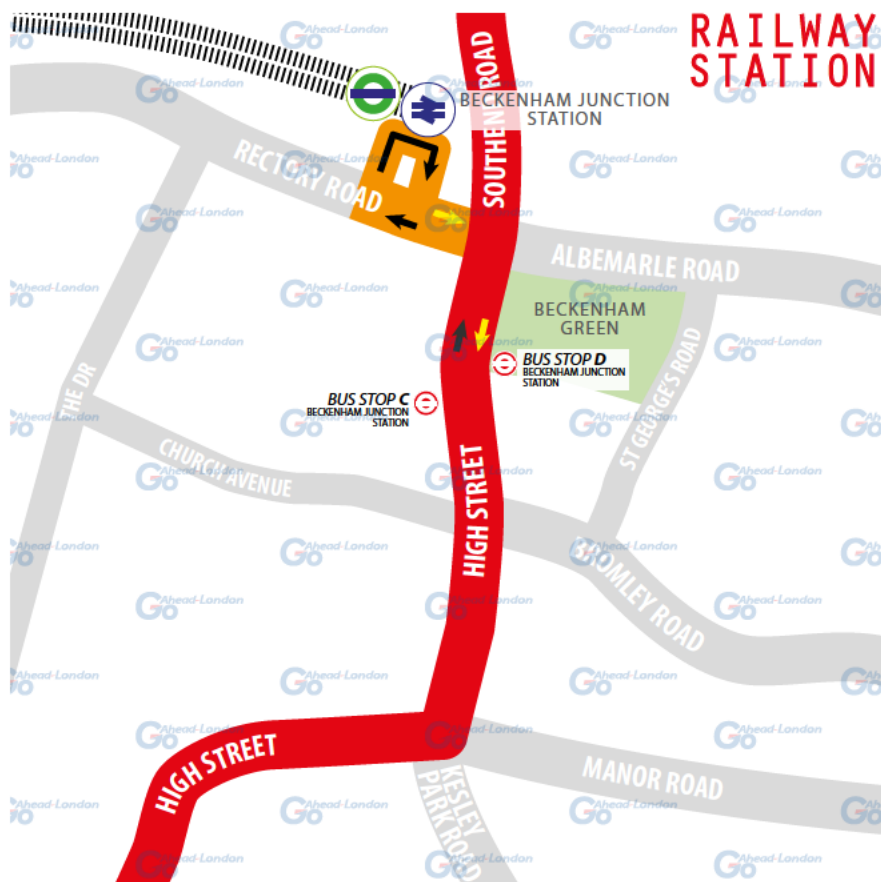
CURTALMENT POINT

5

**From Penge.** Proceed from Beckenham High Street via Rectory Road and Beckenham Junction Station Forecourt to stand.  
Set down on Beckenham High Street at **BUS STOP C**.

**Towards Penge.** Depart via Beckenham Junction Station Forecourt and Rectory Road to Beckenham High Street.  
Pick up on Beckenham High Street at **BUS STOP D**.

Private stand in slip road on station forecourt extending 15 metres.  
**Blind display:** **BECKENHAM JUNCTION**.





# BROMLEY NORTH

TERMINUS POINT

IMPORTANT  
IF YOU REQUIRE A  
COMFORT BREAK,  
PLEASE ADVISE  
IBUS

**From Penge.** Proceed from Bromley North Bus Stand direct to stand.  
Set down on Bromley North Bus Stand at **ALIGHTING POINT**.

**Towards Penge.** Depart via Bromley North Bus Stand and Mitchell Way to Bromley North Station Forecourt. Pick up on Bromley North Station Forecourt at **BUS STOP E**.

Private stand in two sections for up to 18 buses in Bus Parking Area on the former goods yard site on west side of Bromley North Station.

**Blind display:** **BROMLEY NORTH**.



# LOCAL HAZARDS & POINTS TO NOTE

FULL RISK ASSESSMENT VIEWABLE UPON REQUEST



## **CHANGEOVER | BROMLEY NORTH**

Changeovers will take place at Bromley North terminus.

*Always communicate in advance with iBus if you are late for any reason.*

## **VOLUME OF VEHICLES | PENGE HIGH ST (BOTH DIRECTIONS)**

Shoppers randomly crossing, delivery vehicles, traffic. Prepare for anything unexpected and watch speed.

## **TIGHT LEFT TURN | ANERLEY PARK (TWDS BROMLEY)**

Tight steep left turn to start. Take turn slow, extra care and caution.

## **TIGHT LEFT TURN | ANERLEY PARK ROAD (TWDS PENGE)**

Tight left turn onto Thicket Road. Take turn slow with extra care and caution.

## **PARKED VEHICLES | ANERLEY ROAD (BOTH DIRECTIONS)**

Heavy oncoming traffic, parked cars, pedestrians. Watch speed and take extra care and caution.

## **PARKED VEHICLES | THICKET ROAD (TWDS PENGE)**

Parked cars. Care and caution.

## **SPEED CAMERA | ELMERS END ROAD (BOTH DIRECTIONS)**

Beckenham Crematorium may cause slow traffic. Read and plan the road ahead. Adhere to speed limits. 30 mph zone. Speed camera.

## **SPEED CAMERA | BECK LANE (TWDS PENGE)**

Parked cars, high kerbs and tight turns. Give way to oncoming traffic. Speed camera in place so be wary of traffic speeds before turning left onto Elmers End Road. Care and caution. Vigilance required.

## **PARKED VEHICLES | BECK LANE (TWDS BROMLEY)**

Parked cars, high kerbs and tight turns. Give way to oncoming traffic. Caution.

## **20 MPH ZONE | CHURCHFIELDS ROAD (TWDS PENGE)**

Churchfields Primary School, parked cars. Give way to oncoming traffic. Be aware of children crossing. Reduce speed and take extra care and caution.

# LOCAL HAZARDS & POINTS TO NOTE

FULL RISK ASSESSMENT VIEWABLE UPON REQUEST



## **SCHOOL CHILDREN | CHURCHFIELDS ROAD**

Churchfields Primary School. Parked cars. Give way to oncoming traffic. Be aware of children crossing. Reduce speed and take extra care and caution.

## **PARKED VEHICLES | BECKENHAM ROAD (TWDS PENGE)**

Clock House railway station, road narrows and parked cars. Watch speed and look out for pedestrians.

## **FIRE STATION | BECKENHAM ROAD (BOTH DIRECTIONS)**

Beckenham Fire Station, take care not to block road access. 15'6" Bridge.

## **20 MPH ZONE | BECKENHAM ROAD (TWDS BROMLEY)**

Slow moving traffic. Care and caution at peak periods. Clock House station, road narrows, parked cars. Watch speed and look out for pedestrians.

## **BUSY SHOPPING AREA | BECKENHAM HIGH STREET**

Shoppers, parked cars, party revellers in the evening, delivery vehicles. Extra care and good observation needed.

## **CYCLISTS | BECKENHAM HIGH STREET (TWDS BROMLEY)**

High volume of pedestrians and cyclists. Care and caution when approaching the station. Look out for cyclists and pedestrians.

## **TIGHT TURN | DOWNS HILL (TWDS BROMLEY)**

Tight right turn from Foxgrove Road and tight left turn onto Ravensbourne Avenue. Take turn slow with extra care and caution.

## **20 MPH ZONE | DOWNS HILL (TWDS PENGE)**

Tight left turn onto Foxgrove Road. Take turn slow with extra care and caution.

## **BUSY PEDESTRIAN AREA | FARNABY ROAD (TWDS PENGE)**

Tight left turn at end of the road. Take turn slow with extra care and caution.

## **CHANGING LANE | RAVENSBOURNE AVE (TWDS PENGE)**

Tight right turn onto Downs Hill. Take turn slow with extra care and caution.

# LOCAL HAZARDS & POINTS TO NOTE

FULL RISK ASSESSMENT VIEWABLE UPON REQUEST



## **PARKED VEHICLES | BECKENHAM LANE (BOTH DIRECTIONS)**

Valley Primary School, parked cars, steep windy hill. Watch your speed and be prepared to give way. Look out for children and pedestrians.

## **STEEP HILL | BECKENHAM LANE (TWDS PENGE)**

Steep and windy hill. Watch your speed.

## **20 MPH ZONE | BROMLEY HIGH STREET (TWDS BROMLEY)**

20 mph speed limit, shoppers crossing the road, cars pulling out, heavy traffic, parked cars and delivery vehicles. Watch speed and take extra care and caution.

## **BUSY SHOPPING AREA | MARKET SQ (TWDS BROMLEY)**

Shoppers, parked cars, delivery vehicles, 20 mph speed limit. Watch speed and look out for pedestrians and cars attempting u-turns.

## **PEDESTRIANS | EAST ST / WEST ST (TWDS BROMLEY)**

Many shoppers in the vicinity. Care and caution.

## **VOLUME OF PEDESTRIANS | BROMLEY NORTH STATION**

Lots of commuters, parked cars and taxi rank. Use appropriate speed and take extra care and caution.

## **VOLUME OF VEHICLES | BROMLEY NORTH STAND**

Busy with buses. Care and caution at all times.

## **TIGHT LEFT TURN | TWEEDY ROAD (TWDS PENGE)**

Tight left turn to start      Take extra care and caution

## **20 MPH ZONE | WIDMORE ROAD / MARKET SQUARE**

20 mph speed limit, shoppers crossing the road, cars pulling out, heavy traffic, parked cars and delivery vehicles. Watch speed and take extra care and caution.

## **BUSY SHOPPING AREA | BROMLEY HIGH ST (TWDS PENGE)**

20 mph speed limit, shoppers crossing the road, cars pulling out, heavy traffic, parked cars and delivery vehicles. Watch speed and take extra care and caution.

RRA EXPIRY DATE: 12-08-2021

# AT THE GARAGE

## GARAGE AND GENERAL SAFETY INFORMATION

BE VISIBLE  
**WEAR YOUR  
HI-VIS** WITHIN  
THE GARAGE

GO SLOW!  
MANDATORY  
**SPEED OF 5 MPH**  
WITHIN THE  
GARAGE

BE NOTICED  
**HEADLIGHTS**  
ON AT ALL TIMES  
IN THE GARAGE

STICK TO  
DESIGNATED  
PATHS AND  
WALKWAYS

NO EXCUSES  
PLEASE ABIDE BY  
THE RULES. IT'S  
**MANDATORY!**

BE AWARE.  
REPORT ALL  
**HAZARDS**  
IMMEDIATELY

REMEMBER  
**LOOK OUT  
FOR CYCLISTS**  
DRIVE SLOWLY

PARK FERRY  
VEHICLES WITHIN  
DESIGNATED  
AREAS

**USE THE  
HORN** WHEN  
APPROACHING  
CORNERS &  
REVERSING

HYBRID BUSES  
ARE SILENT. BE  
**EXTRA CAUTIOUS**  
WHILST ON THE  
MOVE!

FUEL, OIL &  
COOLANT SPILLS  
CAN MAKE THE  
SURFACE SLIPPERY  
**BE AWARE**

FAMILIARISE  
YOURSELF WITH  
THE GARAGE  
**SAFETY CODE**

THINK FIRST AND



# OTHER INFORMATION

## CODES AND EMERGENCY RADIO PROCEDURES

REMAIN CALM:  
GIVE ACCURATE  
INFORMATION.  
WE'RE HERE  
TO ASSIST!

### ROUTE 354 | CURTAILMENT ABBREVIATIONS:

<b>PCB</b>	Penge, Crooked Billet	<b>AS</b>	Anerley Station
<b>BM</b>	Beckenham, War Memorial	<b>BJ</b>	Beckenham Junction
<b>BNS</b>	Bromley North		

### FACILITIES | THROUGHOUT THE ROUTE

- **Bromley North:** [REDACTED] [REDACTED] [REDACTED] [REDACTED] TfL 24 hour facility.

*If you urgently need to use the following interim facility, please inform iBus first.*

### CODE RED | EMERGENCY RADIO PROCEDURE

If you require the Emergency Services to attend your vehicle (for example in the event of passenger injury, assault or major RTA), you should contact CentreComm using the radio's Code Red facility. To call CentreComm, **hold down the Code Red button on your vehicle's radio for at least 3 seconds** until you hear a ringing tone to indicate that your call has been connected. Hold down the foot switch in the cab when you are speaking, and end what you have to say with the word "over" to indicate that you expect a response, or "over and out" if this is the end of your communication. Release the foot switch when you are not speaking. Remember to speak slowly and clearly. Note that you will usually receive a radio call from your depot shortly after you make a Code Red call. *You should not use the radio whilst the vehicle is in motion.*

CODE  
GREEN

Call your garage for non-emergency, mechanical defects, help or advise

CODE  
BLUE

Call CentreComm for non-emergency, incident reporting or diversions

CODE  
RED

Call CentreComm for emergency services, passenger injury or assault